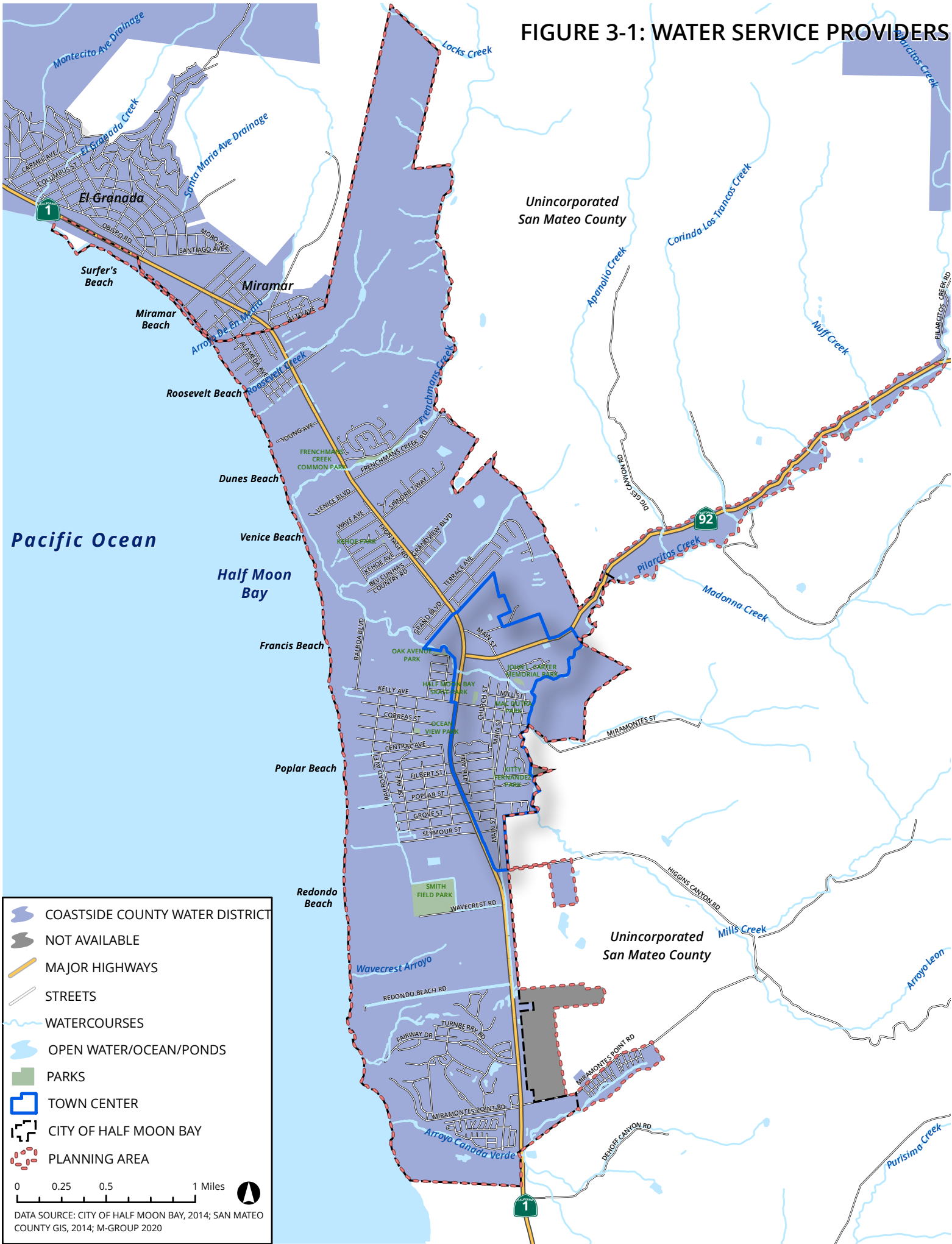













FIGURE 3-1: WATER SERVICE PROVIDERS



-  COASTSIDE COUNTY WATER DISTRICT
-  NOT AVAILABLE
-  MAJOR HIGHWAYS
-  STREETS
-  WATERCOURSES
-  OPEN WATER/OCEAN/PONDS
-  PARKS
-  TOWN CENTER
-  CITY OF HALF MOON BAY
-  PLANNING AREA

0 0.25 0.5 1 Miles 

DATA SOURCE: CITY OF HALF MOON BAY, 2014; SAN MATEO COUNTY GIS, 2014; M-GROUP 2020